



RT 2022 | **SCALING UP THE SUSTAINABLE PALM OIL**
AN EVENT BY **RSPO** | **VALUE CHAIN THROUGH COLLECTIVE ACTION**

29 November 2022 | Shangri-La Hotel, Kuala Lumpur



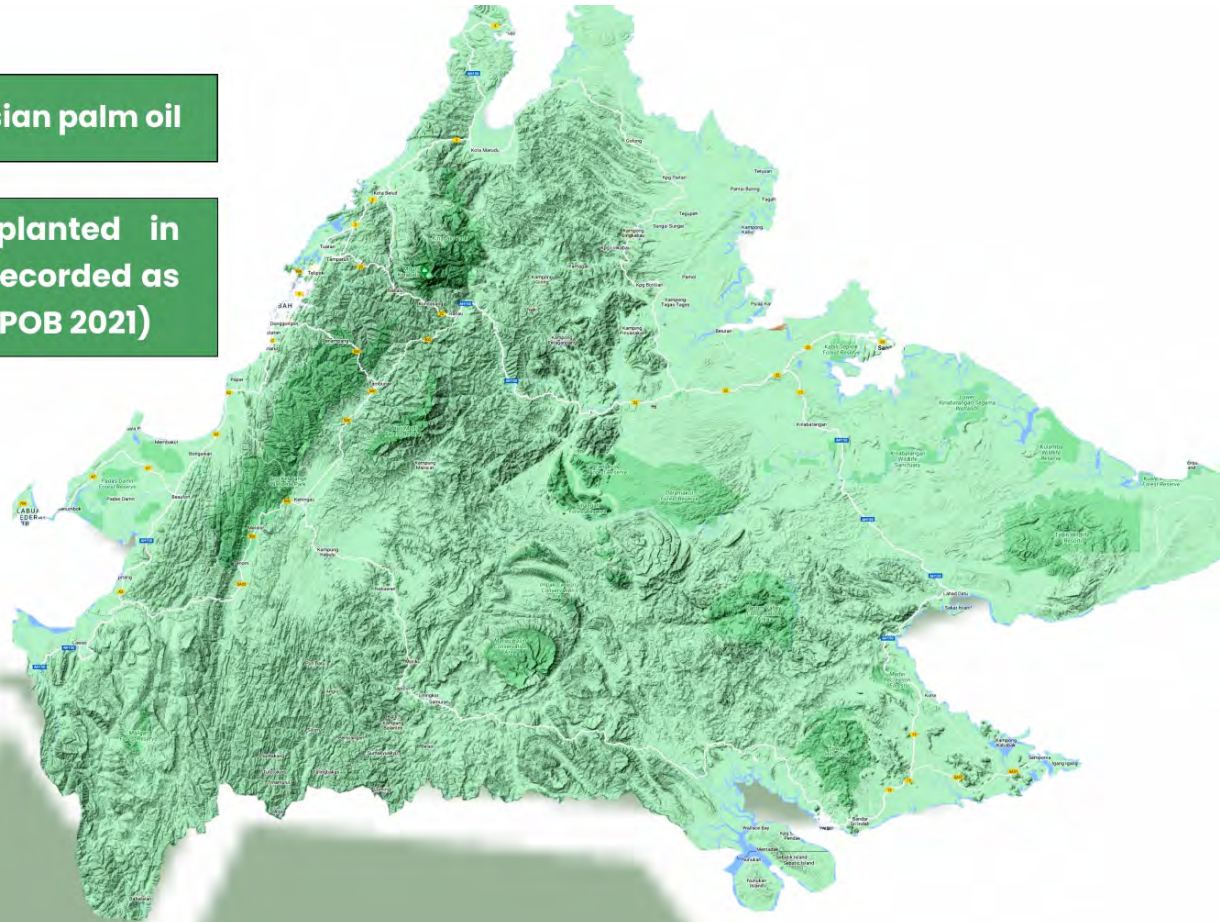


This fruit annually produces 73.9 million metric tonnes of the world's most consumed oil



Sabah produces 24% of Malaysian palm oil

1.5mil hectares oil palm planted in Sabah. 216,249 hectares are recorded as independent smallholders (MPOB 2021)

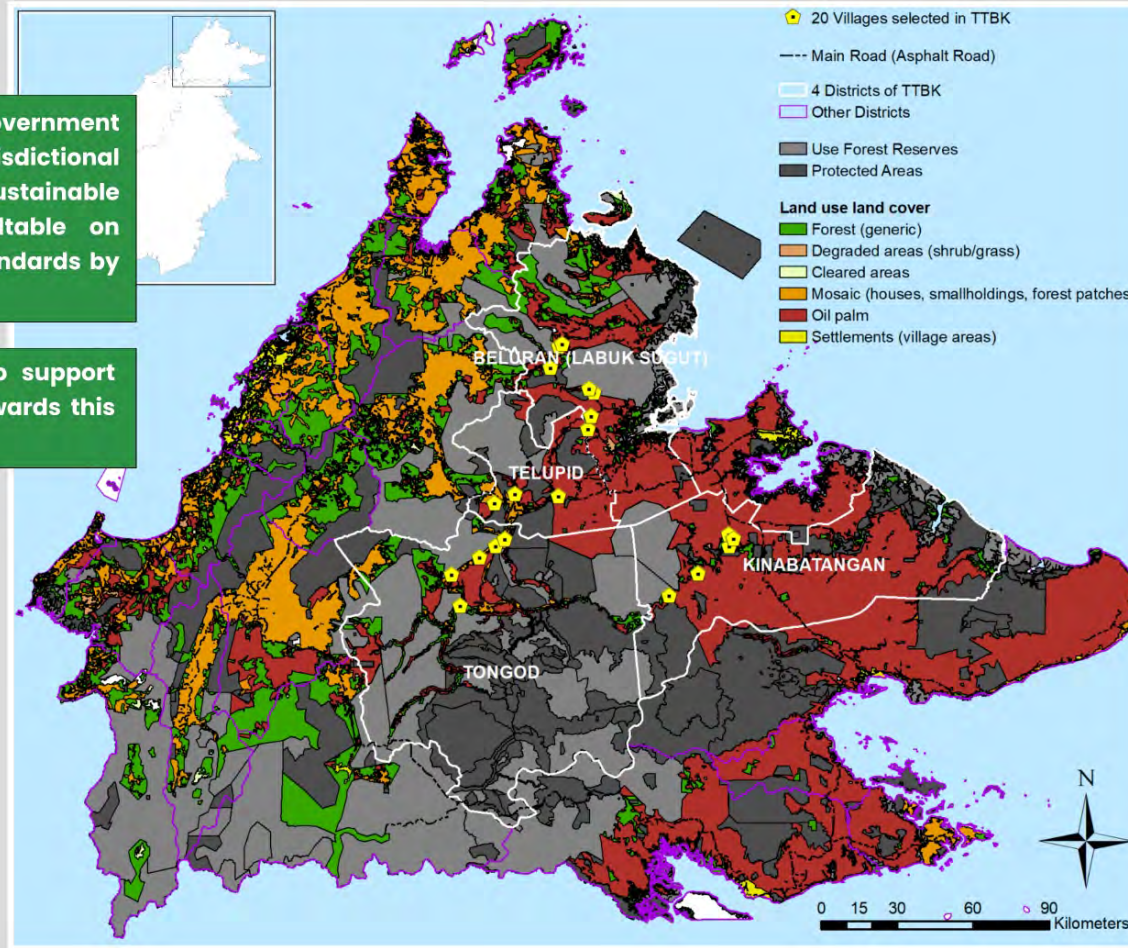




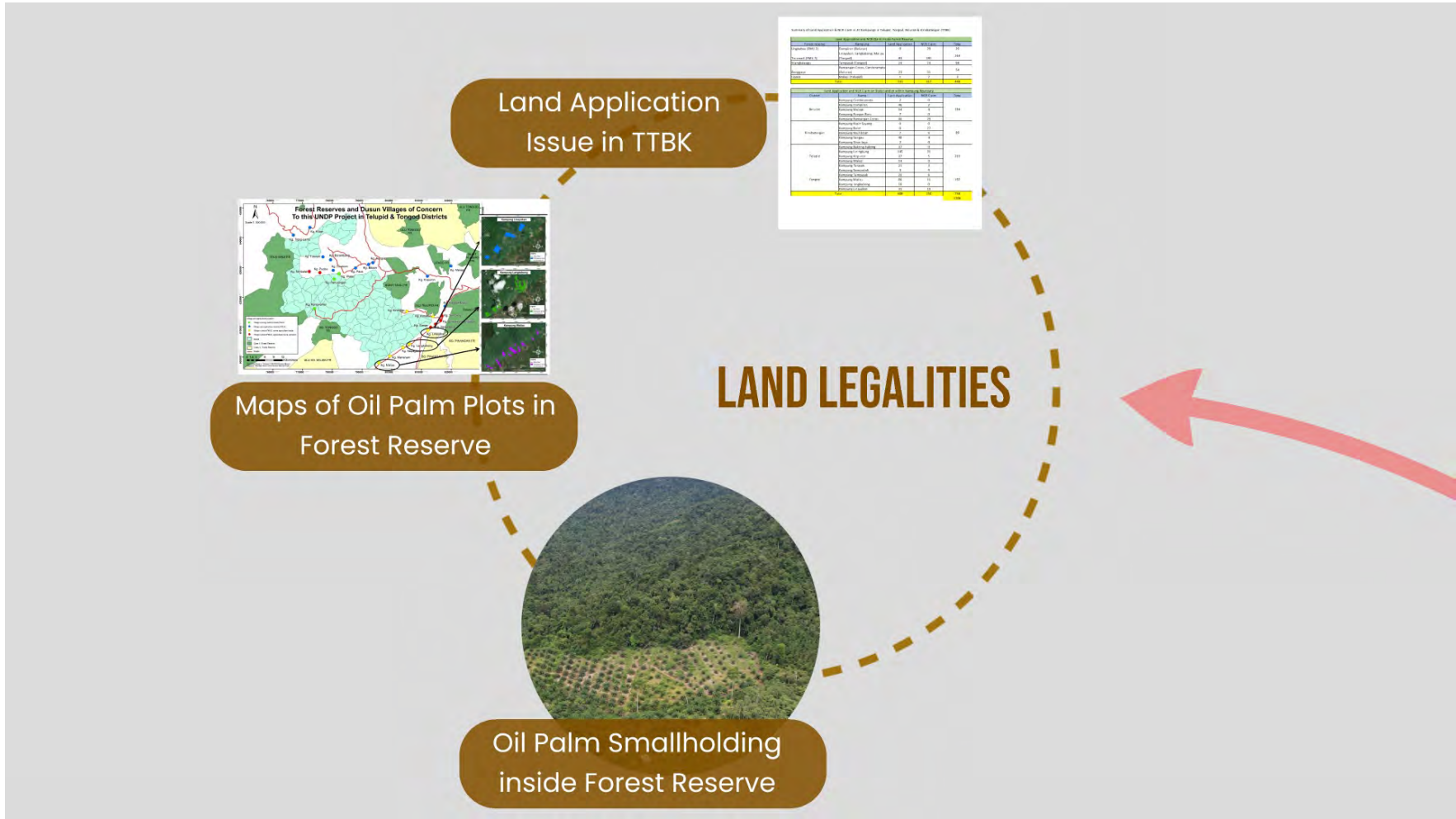
<https://youtu.be/wevLY8qG6fo>

In 2015, the Sabah State Government endorsed a policy towards jurisdictional certification to Malaysian Sustainable Palm Oil (MSPO) and Roundtable on Sustainable Palm Oil (RSPO) standards by 2025.

Central to this initiative was to support Sabah's smallholder farmers towards this goal.





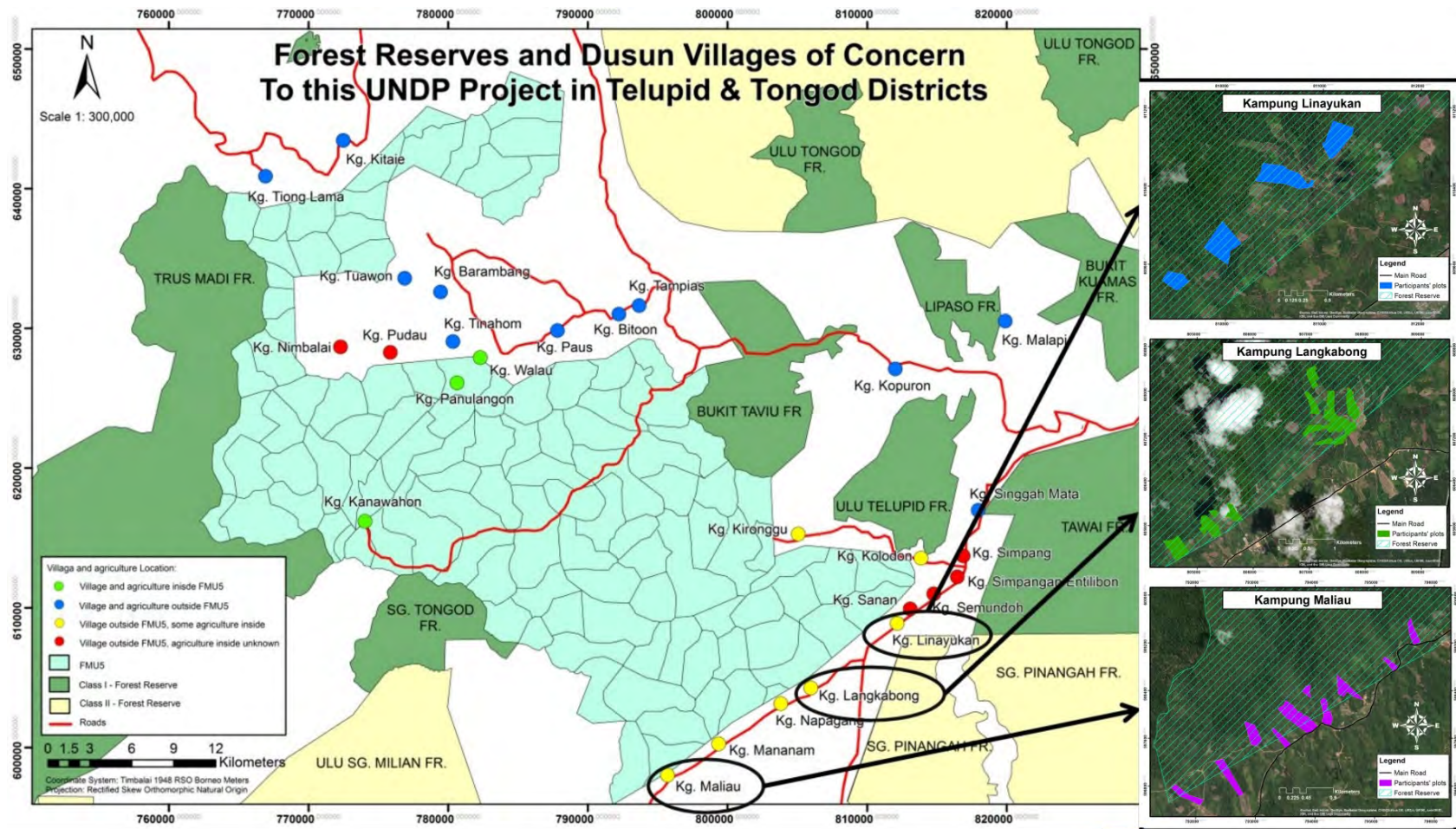


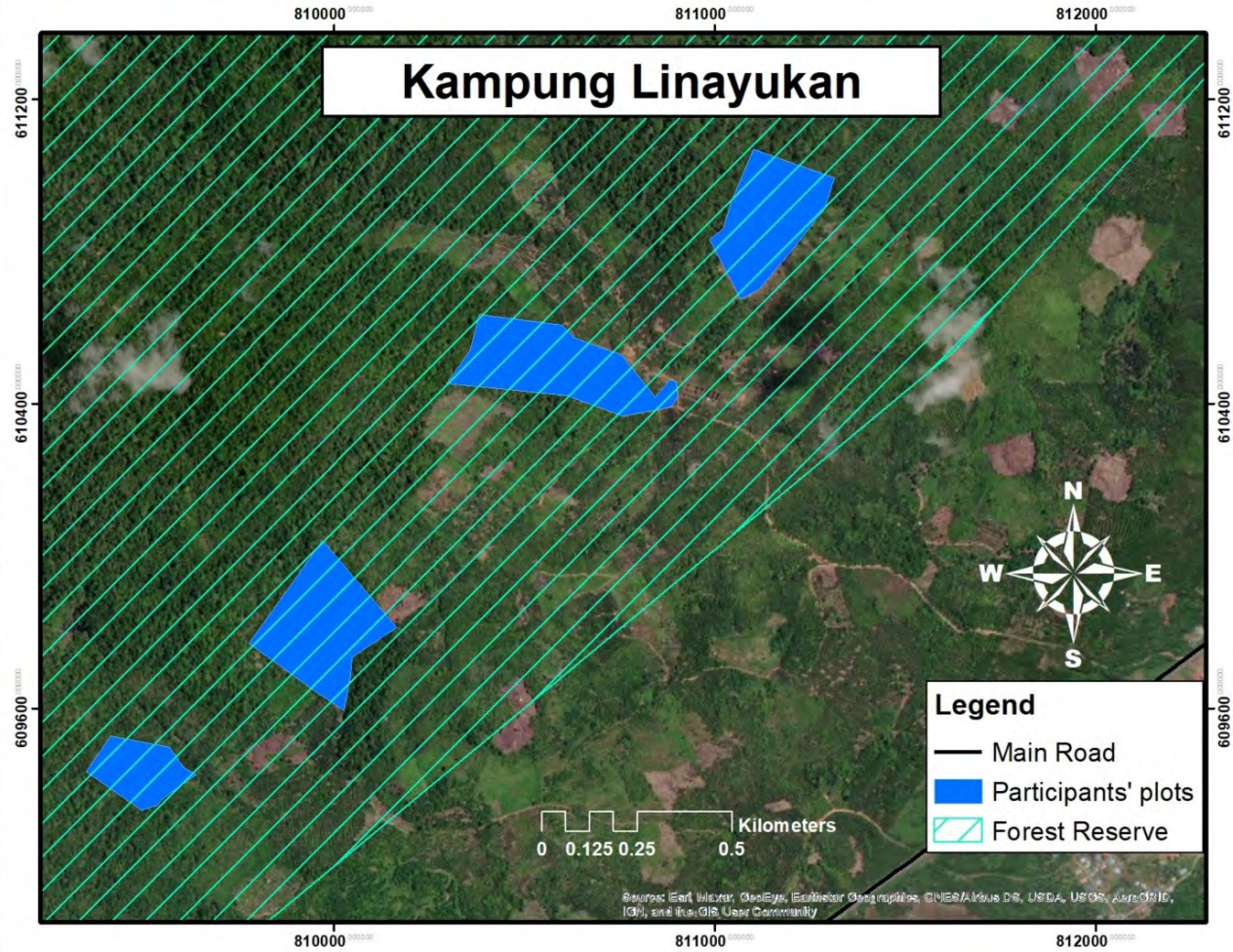
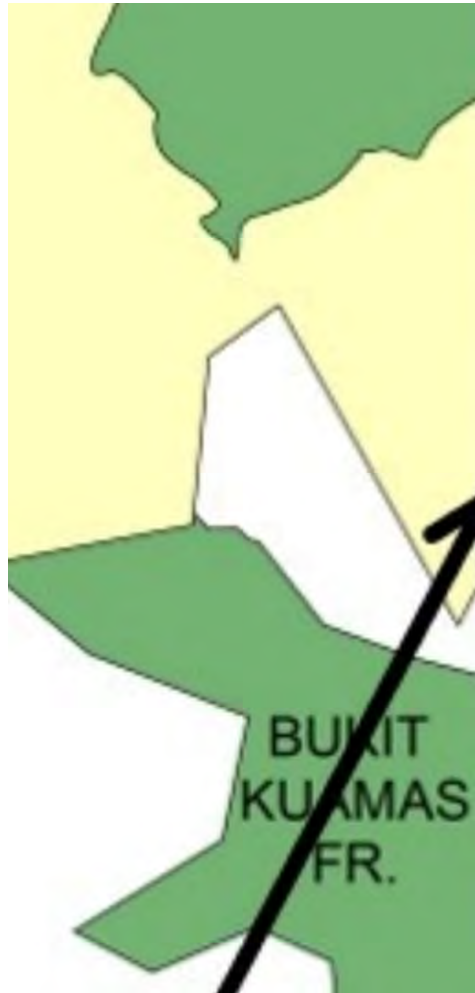
ation TBK

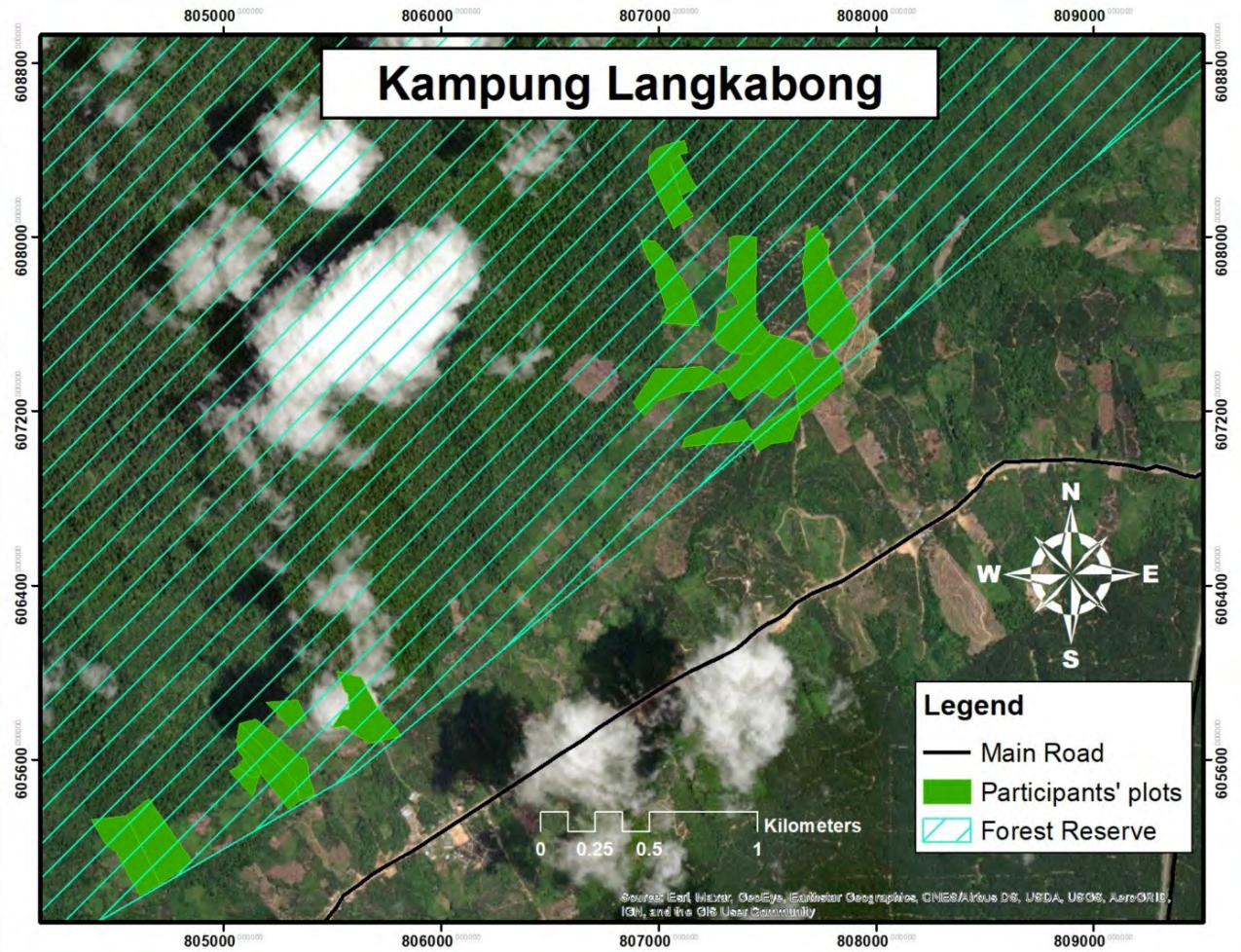
Summary of Land Application & NCR claim in 20 Kampung in Telupid, Tongod, Beluran & Kinabatangan (TTBK)

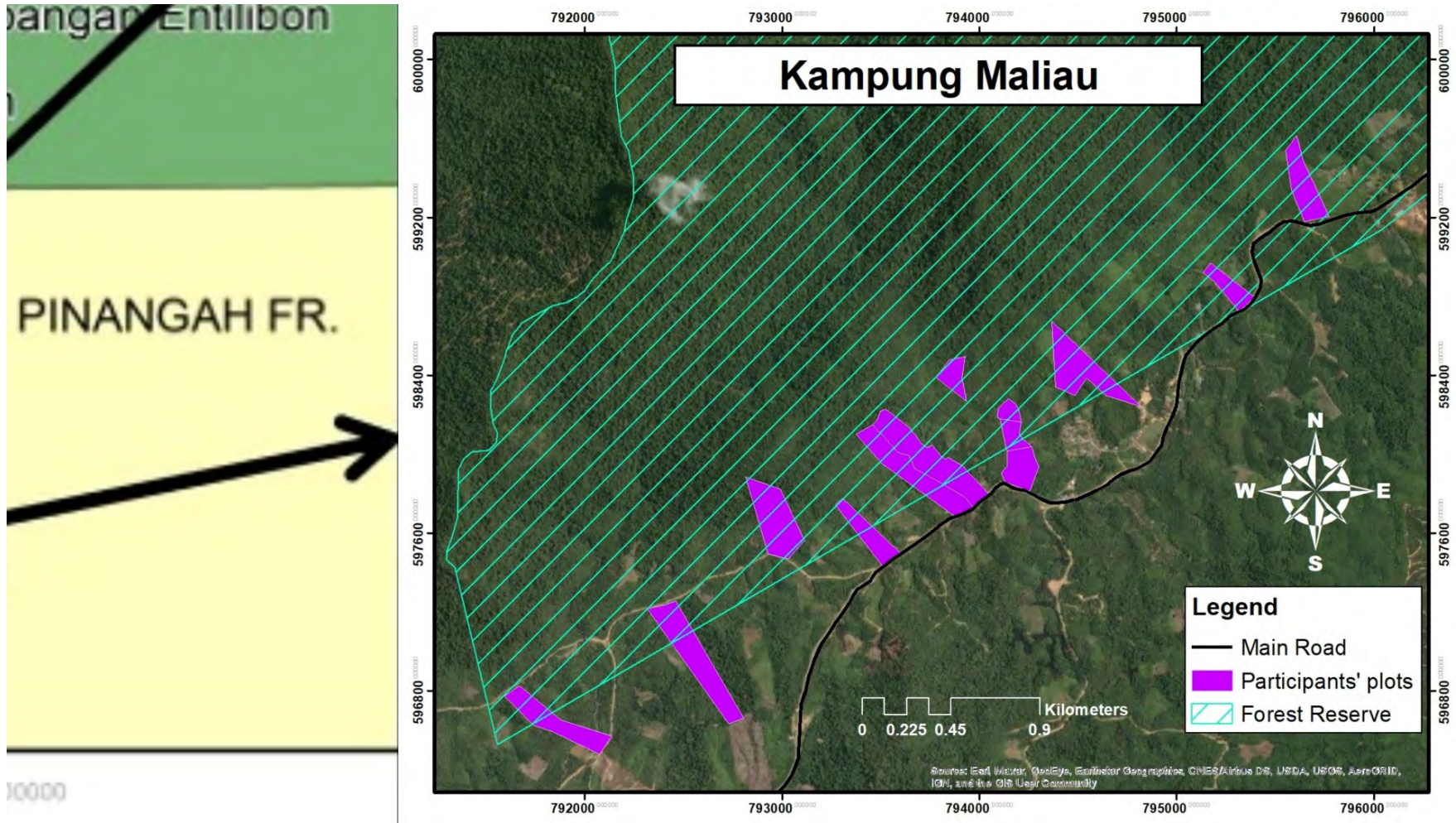
Land Application and NCR Claim Inside Forest Reserve				
Forest reserve	Kampung	Land Application	NCR Claim	Total
Lingkabau (FMU 3)	Dampiron (Beluran)	0	29	29
Trusmadi (FMU 5)	Linayakan, Langkabong, Maliau (Tongod)	83	181	264
Mangkawagu	Tampasak (Tongod)	24	74	98
Bonggaya	Rancangan Cocos, Cenderamata (Beluran)	23	31	54
Lipaso	Malapi (Telupid)	1	2	3
Total		131	317	448

Land Application and NCR Claim on State Land or within Kampung Boundary				
District	Name	Land Application	NCR Claim	Total
Beluran	Kampung Cenderamata	2	0	184
	Kampung Dampiron	46	2	
	Kampung Malapi	54	4	
	Kampung Rungus Baru	7	0	
	Kampung Rancangan Cocos	40	29	
Kinabatangan	Kampung Kasih Sayang	0	0	89
	Kampung Balat	0	27	
	Kampung Muhibbah	7	9	
	Kampung Sangau	40	4	
	Kampung Sinar Jaya	2	0	
Telupid	Kampung Bakong-bakong	37	0	293
	Kampung Liningkung	145	31	
	Kampung Kopuron	37	5	
	Kampung Malapi	14	0	
	Kampung Tarasak	21	3	
Tongod	Kampung Semundoh	3	9	192
	Kampung Tampasak	20	6	
	Kampung Maliau	86	11	
	Kampung langkabong	16	0	
	Kampung Linayakan	31	10	
Total		608	150	758
				1206











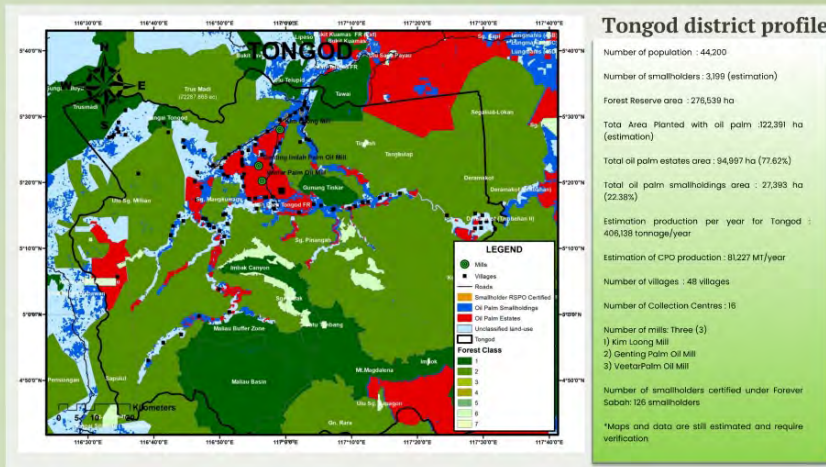




TONGOD SUSTAINABLE PALM OIL INITIATIVE

DISTRICT AS A
SUB-JURISDICTION

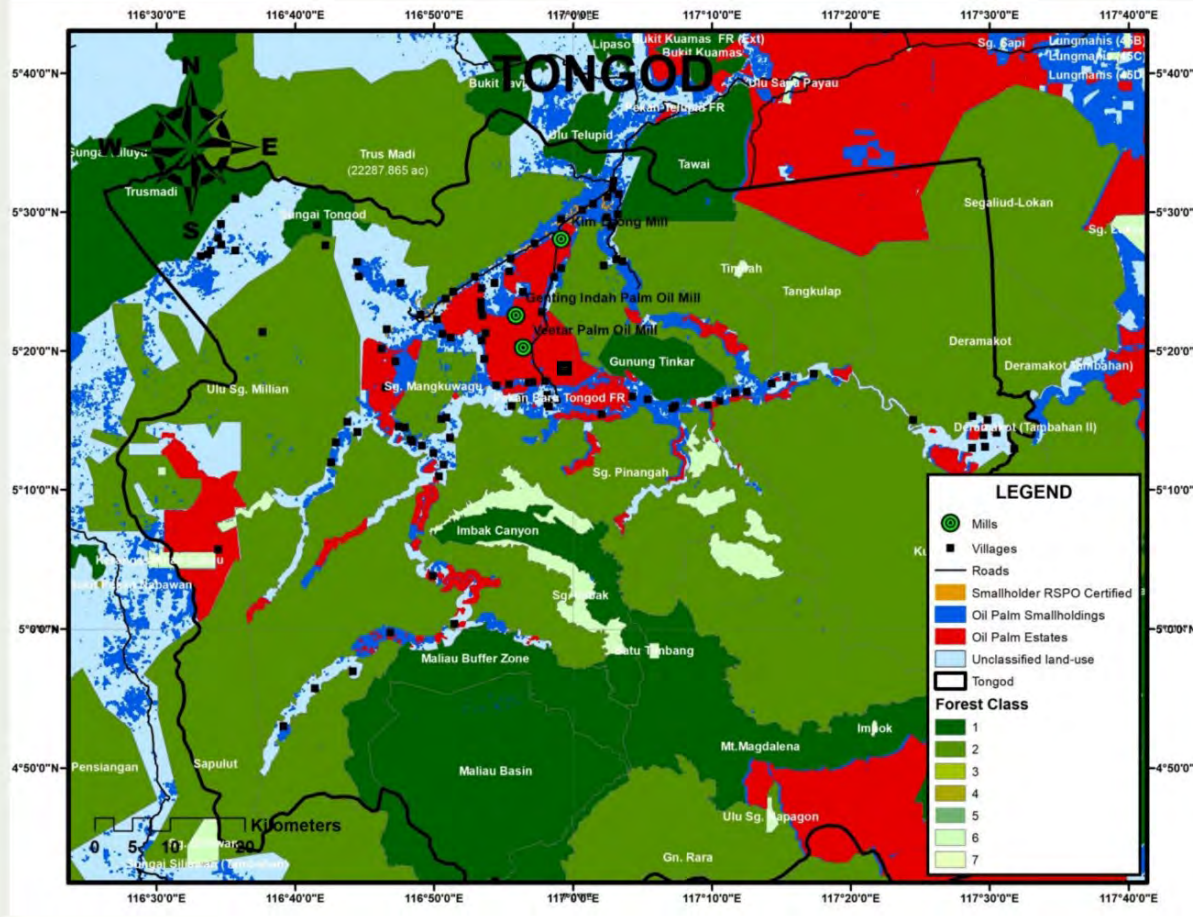
EXPLORING THE PATHWAYS TO
CERTIFY TONGOD DISTRICT



Poverty rate at 56.6% as one of the poorest districts in Malaysia

Track supply chain from smallholders to collection centres, mills and refineries, delivering sustainability standards and traceability to buyers

To include local government administration and politicians at the district level



Tongod district profile

Number of population : 44,200

Number of smallholders : 3,199 (estimation)

Forest Reserve area : 276,539 ha

Tota Area Planted with oil palm :122,391 ha (estimation)

Total oil palm estates area : 94,997 ha (77.62%)

Total oil palm smallholdings area : 27,393 ha (22.38%)

Estimation production per year for Tongod : 406,138 tonnage/year

Estimation of CPO production : 81,227 MT/year

Number of villages : 48 villages

Number of Collection Centres : 16

Number of mills: Three (3)

- 1) Kim Loong Mill
- 2) Genteng Palm Oil Mill
- 3) VeetarPalm Oil Mill

Number of smallholders certified under Forever Sabah: 126 smallholders

*Maps and data are still estimated and require verification

Will you join us in this
exploration?